

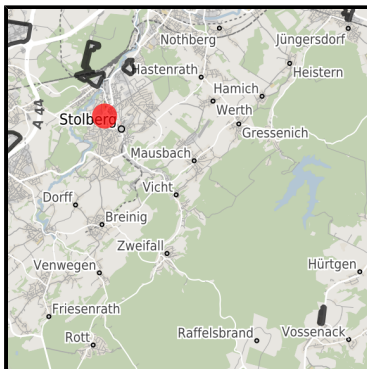
EXPOSÉ

Zincoli Gelände

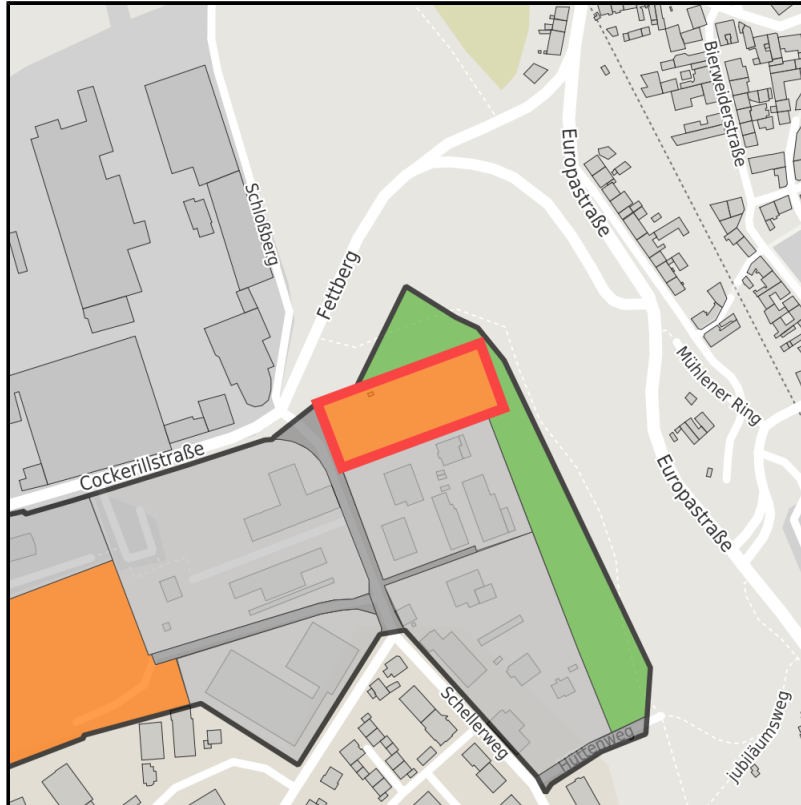
Ort: Stolberg (Rhld.)



Regional overview



Municipal overview



Detail view

Parcel

Area size	5,535 m ²
Price	20.00 €/m ²
Availability	Available area within short term (< 2 years)
Area designation	Commercial zone
Divisible	No
24h operation	No

EXPOSÉ

Zincoli Gelände

Ort: Stolberg (Rhld.)

Details on commercial zone

Industrial tax multiplier

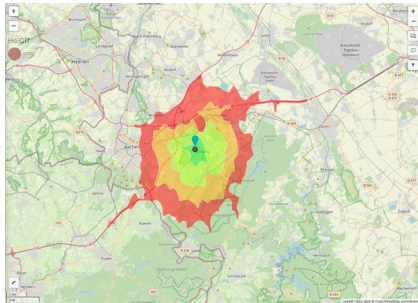
495.00 %

Area type

GE

Links

<https://www.gistra.de>



Erreichbarkeit in 20 Minuten: 267.000
Einwohner

Transport infrastructure

Freeway	A4	4 km
Airport	Maastricht-Aachen	50 km
Port	Born (NL)	45 km
Port	Köln	55 km
Rail freight	AC-Köln	0 km

EXPOSÉ

Zincoli Gelände

Ort: Stolberg (Rhld.)

Information about Stolberg (Rhld.)

Stolberg dates back more than 800 years. The town's industrial development began in the 13th century. At the beginning of the 19th century the advent of fine zinc manufacturing and the steam engine hastened the decline of the local lead and zinc industry. Glass manufacturing grew up in its place. Stolberg's most visible landmark is the medieval castle, whose massive walls appear to grow out of the surrounding rocks.



EXPOSÉ

Zincoli Gelände

Ort: Stolberg (Rhld.)

Contact person

Peter Wackers

Stadt Stolberg (Rhld.)

Amt für Wirtschaftsförderung

Zweifaller Str. 277

52224 Stolberg

Germany

+49 (0)2402/13372

Peter.Wackers@stolberg.de

<http://www.stolberg.de>

In cooperation with:



Aachener Gesellschaft für Technologietransfer und Innovation AGIT mbH

Frank Leisten

+49(0)241 475773-50

f.leisten@agit.de

<http://www.agit.de>