

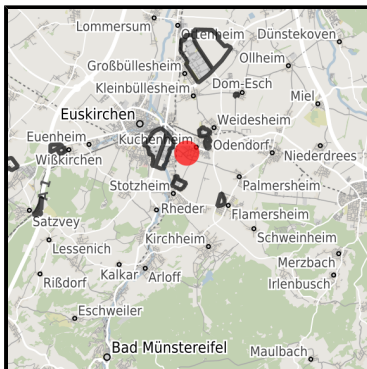
Gewerbegebiet Carl-Koenen-Straße Ost

Ort: Euskirchen

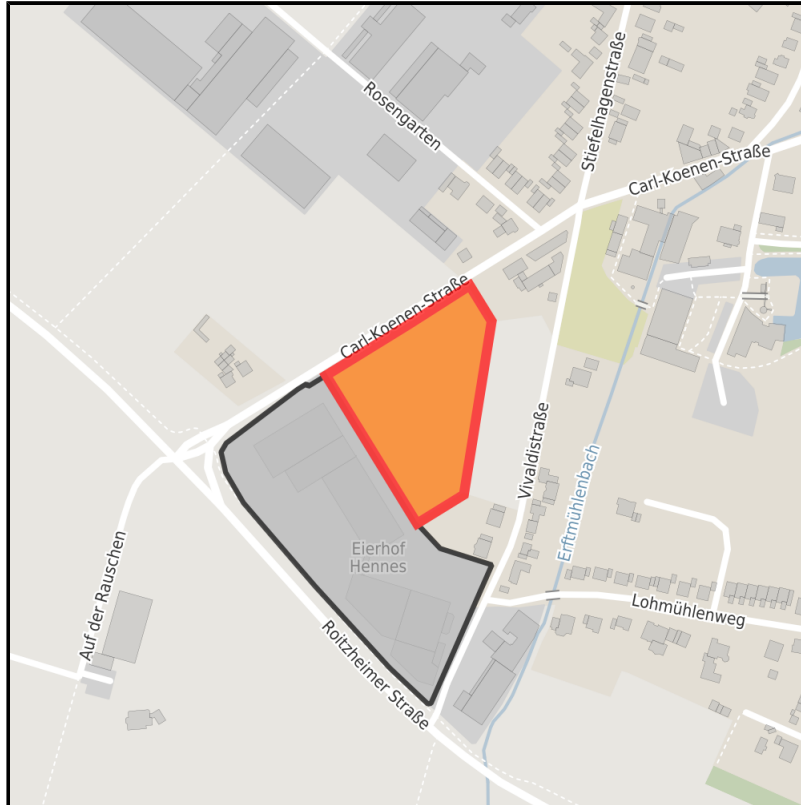
www.germansite.de



Regional overview



Municipal overview



Detail view

Parcel

Area size	11,837 m ²
Availability	Available area within short term (< 2 years)
Area designation	Commercial zone
Divisible	Yes
24h operation	No

EXPOSÉ

Gewerbegebiet Carl-Koenen-Straße Ost

Ort: Euskirchen

Details on commercial zone

Industrial tax multiplier

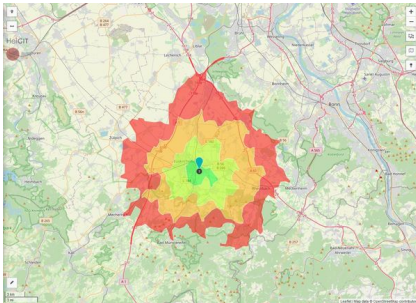
475.00 %

Area type

GE

Links

<https://www.gistra.de>



Erreichbarkeit in 20 Minuten: 132.500
Einwohner

Transport infrastructure

Freeway	A61	7.5 km
Airport	Köln-Bonn	47.4 km
Airport	Düsseldorf	102 km
Port	Am Godorfer Köln	41.5 km
Port	Niehl Köln	50.4 km

Gewerbegebiet Carl-Koenen-Straße Ost**Ort: Euskirchen**www.germansite.de**Information about Euskirchen**

The town of Euskirchen is a thriving market town located 15 miles south of Cologne with more than 58,000 inhabitants.

The `Old Town` is the main shopping area. It is centred around Market Square which is bordered by traditional buildings, cafés and restaurants. In addition to its pleasant town centre, Euskirchen is surrounded by beautiful countryside, notably the forest around the Steinbach lake. There are also many important historic houses such as Kleeburg Castle, Veynau Castle or St Martin´s Church all within a short drive from the town centre.



Neustraße, Euskirchen



Alter Markt, Euskirchen



Steinbachtalsperre, Euskirchen

EXPOSÉ

Gewerbegebiet Carl-Koenen-Straße Ost

Ort: Euskirchen

GERMAN.SITE
SITES AND REAL ESTATE

www.germansite.de

Contact person

Elmar Müller M.A.

Kreisstadt Euskirchen

Kölner Straße 75

53879 Euskirchen

Germany

+49 (0)2251 / 14 441

+49 (0)2251 / 14 58 441

emueller@euskirchen.de

<http://www.euskirchen.de>

In cooperation with:



Aachener Gesellschaft für Technologietransfer und Innovation AGIT mbH

Frank Leisten

+49(0)241 963-1050

+49(0)241 963-1033

f.leisten@agit.de

<http://www.agit.de>